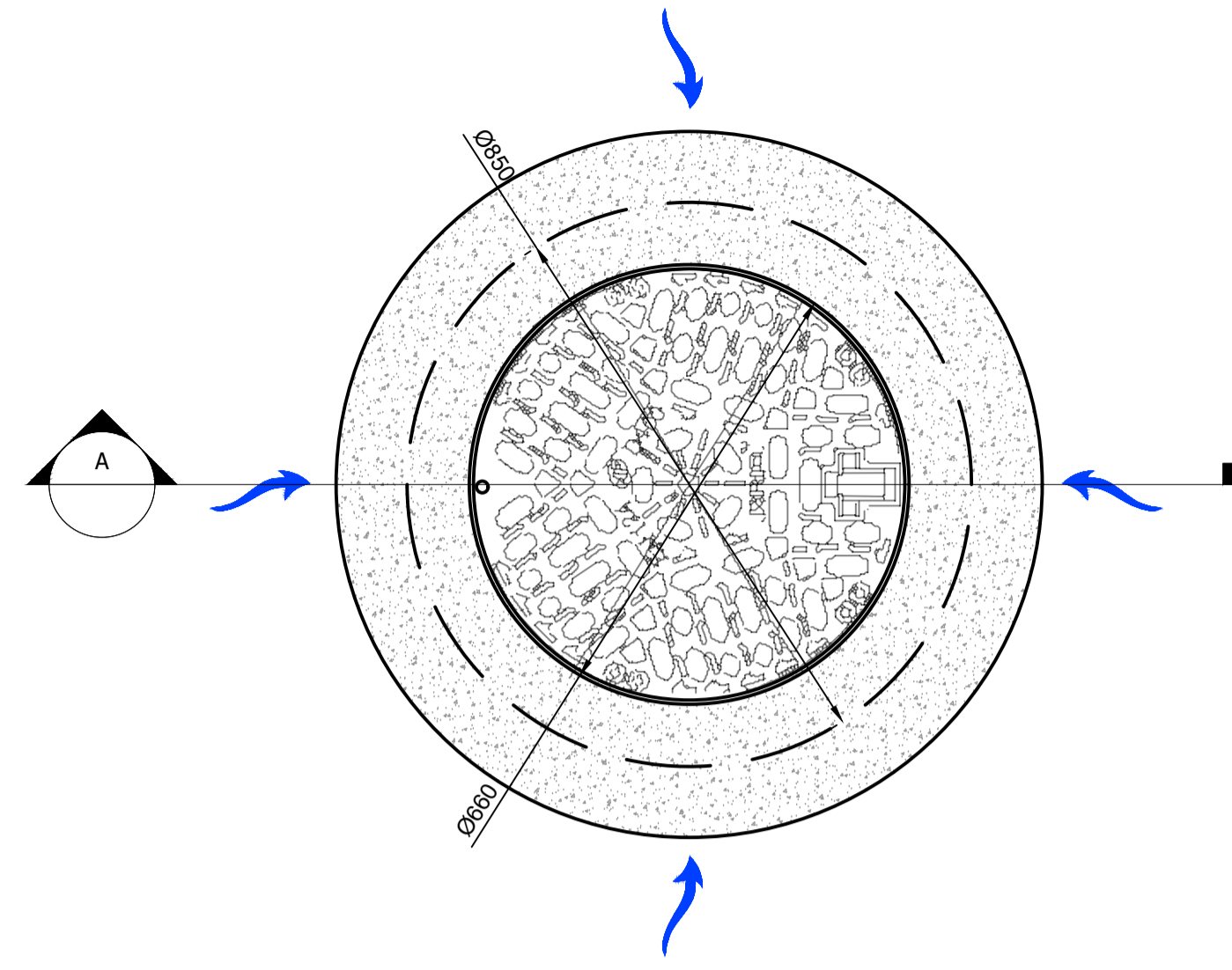


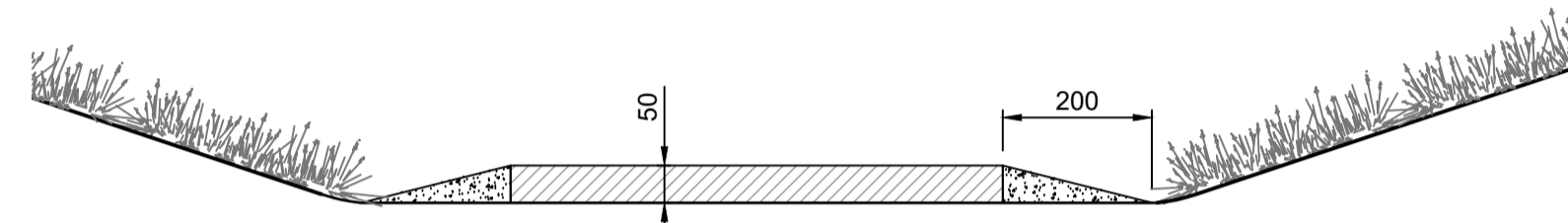
A1

DO NOT SCALE

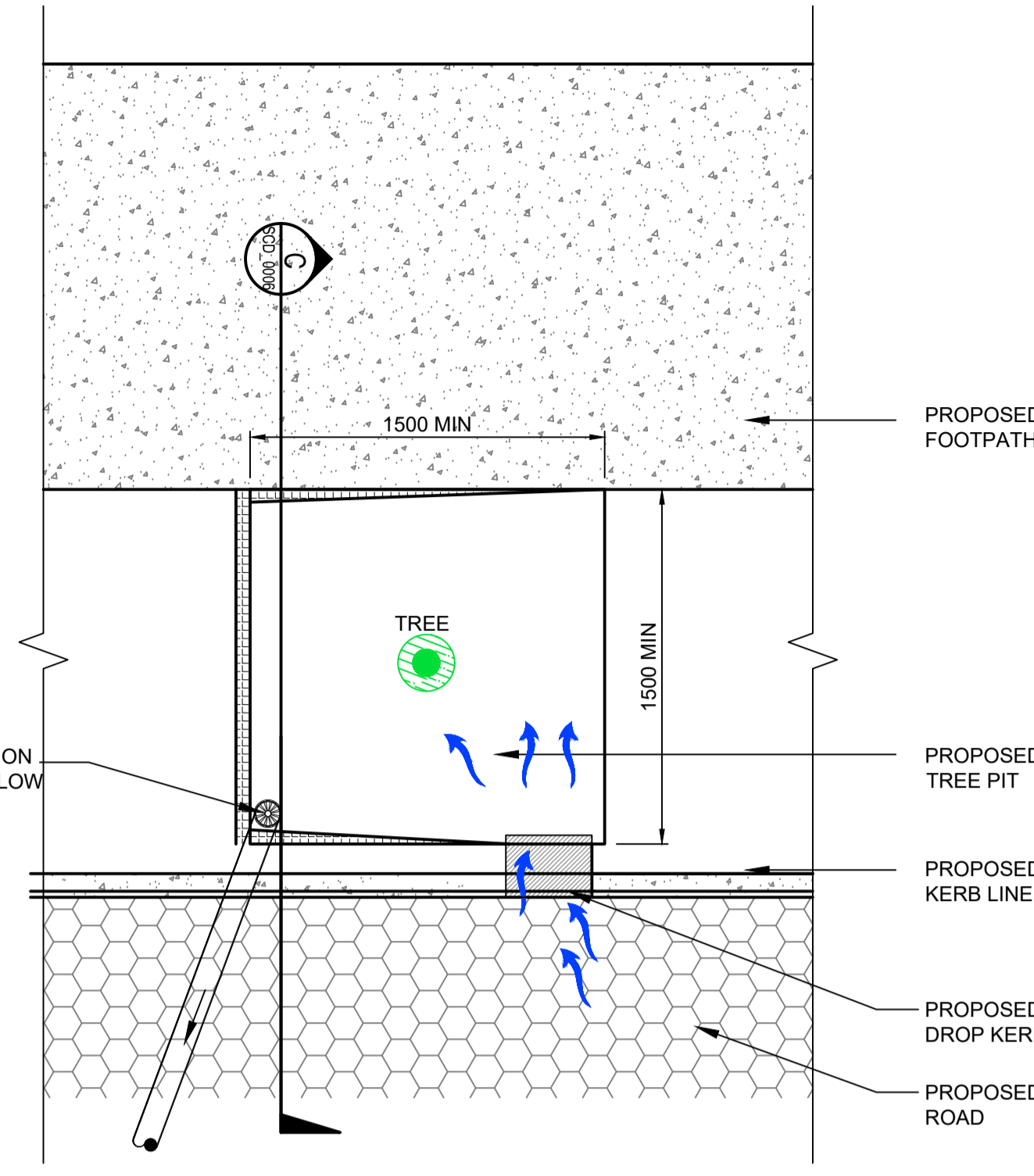
File: 5154251_EWE_SCD_0004.dwg
Date: Oct 31, 2019 - 2:12pm
Plotted by: patrick.sheridan



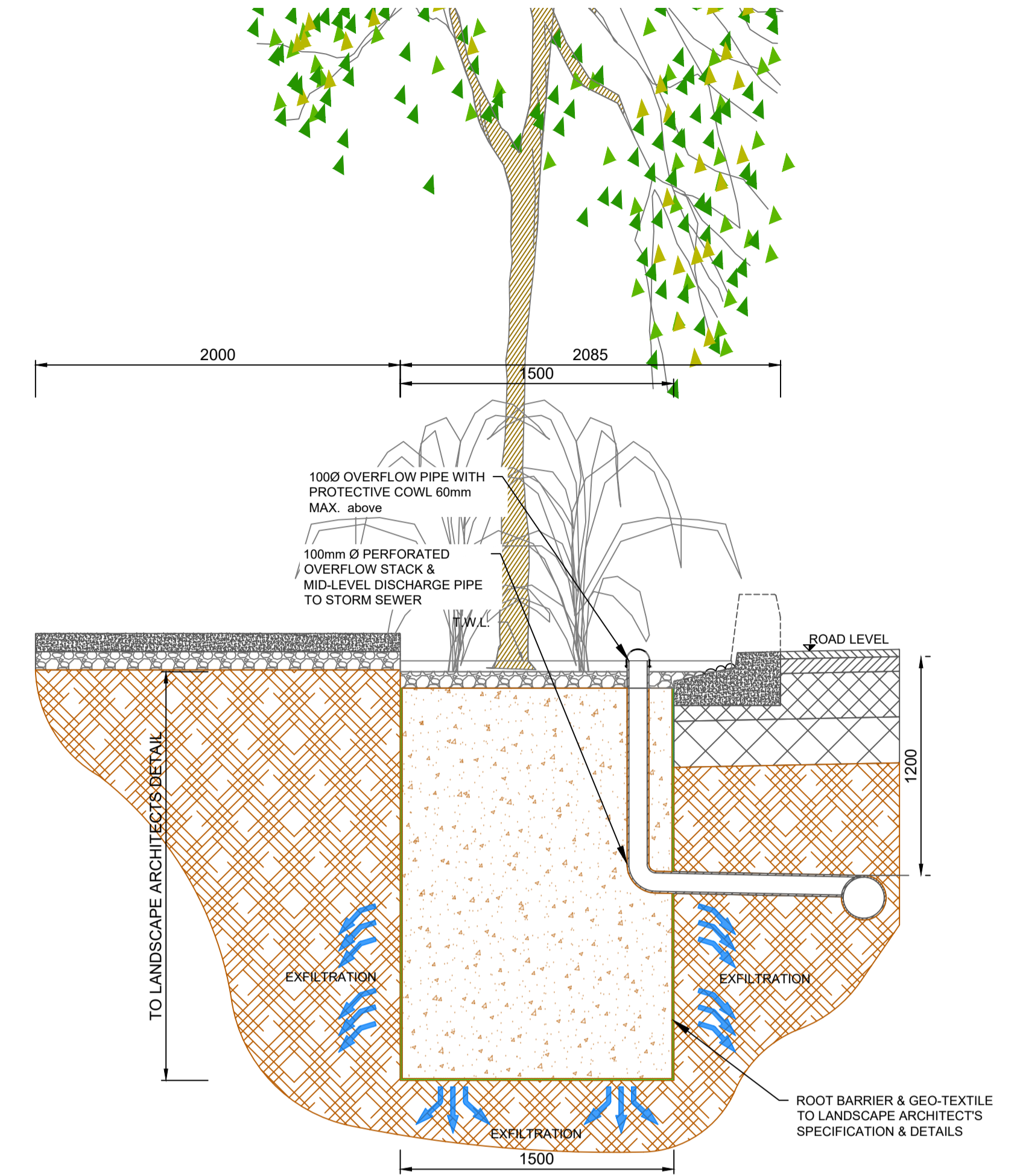
PERFORATED MANHOLE LID TYPICAL PLAN
Scale at A1 1:10
Scale at A3 1:20



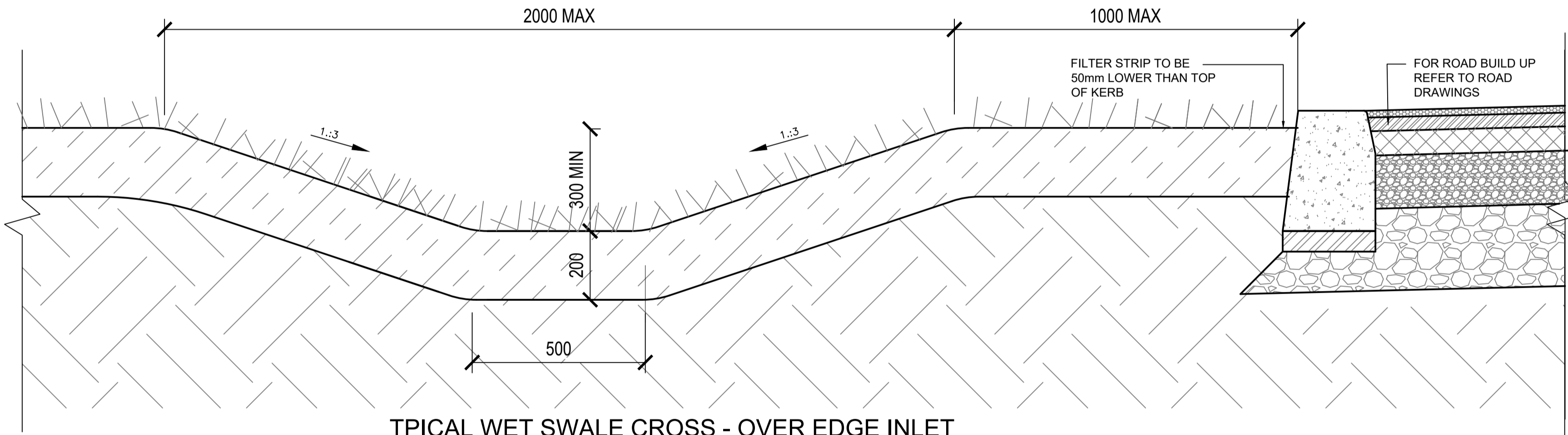
PERFORATED MANHOLE LID TYPICAL SECTION A



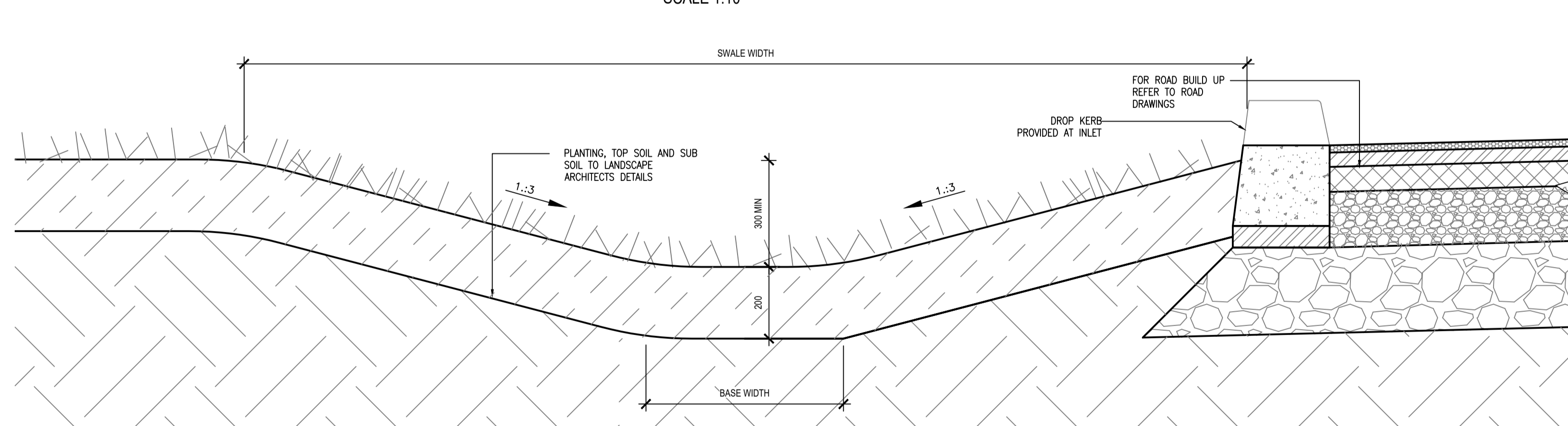
TREE PIT - TYPICAL PLAN
Scale at A1 1:25
Scale at A3 1:50



SECTION C
1:50



TYPICAL WET SWALE CROSS - OVER EDGE INLET
SCALE 1:10



TYPICAL WET SWALE CROSS - DROP KERB INLET
SCALE 1:10

© ORDNANCE SURVEY IRELAND LICENSE No. AR 0082518
ORDNANCE SURVEY IRELAND & GOVERNMENT OF IRELAND

Rev	Description	By	Date	Chk'd	Auth
A	FOR PLANNING	PS	18.10.19	AC	GH
A	FINAL CLIENT APPROVAL	PS	09.10.19	AC	GH
-	FOR REVIEW	TD	09.05.25	AC	GH

ATKINS
Member of the SNC-Lavalin Group

Atkins House, 150-155 Airside
Business Park, Swords, Co. Dublin
Tel (+353) 01 810 8000
Fax (+353) 01 810 8001

Unit 2B, 2200 Cork Airport
Business Park, Cork
Tel (+353) 021 429 0300
Fax (+353) 021 429 0360

2nd Floor Technology House
Parkmore Technology Park, Galway
Tel (+353) 091 786 050
Fax (+353) 091 779 830

Client	AEVAL		
Project	WOODBROOK PHASE 1		

Purpose	PLANNING		
Title	STANDARD CONSTRUCTION DETAILS SHEET 4		
Original Scale	AS SHOWN	Design/Drawn	PS
Date	09.05.25	Checked	GH
Date	09.05.25	Authorised	JN
Date	09.05.25	Rev	A
Status	P	Drawing Number	5154251_EWE_SCD_0004